

- HIGHWAY MARKERS**
- Interstate Numbered Highway
  - Kansas Turnpike Authority
  - U.S. Numbered Highway
  - State Numbered Highway

**HIGHWAY CLASSIFICATIONS AND OTHER ROADS**

- Interstate
- Kansas Turnpike (KTA)
- U.S. Highway
- State Highway
- Street or Public Road
- Bike Trail
- Railroad

**HYDROGRAPHY**

- Sewage Disposal Ponds
- Major River
- Lake, Reservoir, or Pond
- Major and Minor Drainage


- BOUNDARIES**
- County Boundary
  - State Boundary
  - Section Line
  - City Park
  - Incorporated City Limit
  - Military Fort Boundary
  - Indian Reservation

**MAP SYMBOLS**

- School
- Hospital
- City Hall
- County Court House
- Airport
- Roundabout
- Post Office
- KDOT Office
- Museum
- Low Water Crossing (Historic Location)
- Bridge

CITY OF  
**BELOIT**  
MITCHELL COUNTY, KANSAS

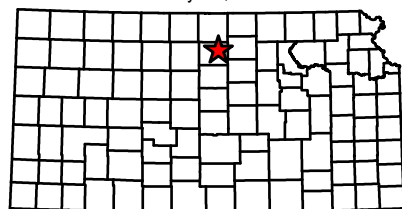
PREPARED BY THE  
**KANSAS DEPARTMENT OF TRANSPORTATION**  
**BUREAU OF TRANSPORTATION PLANNING**  
IN COOPERATION WITH THE  
**U.S. DEPARTMENT OF TRANSPORTATION**  
**FEDERAL HIGHWAY ADMINISTRATION**



March 2023

Population: 3,407

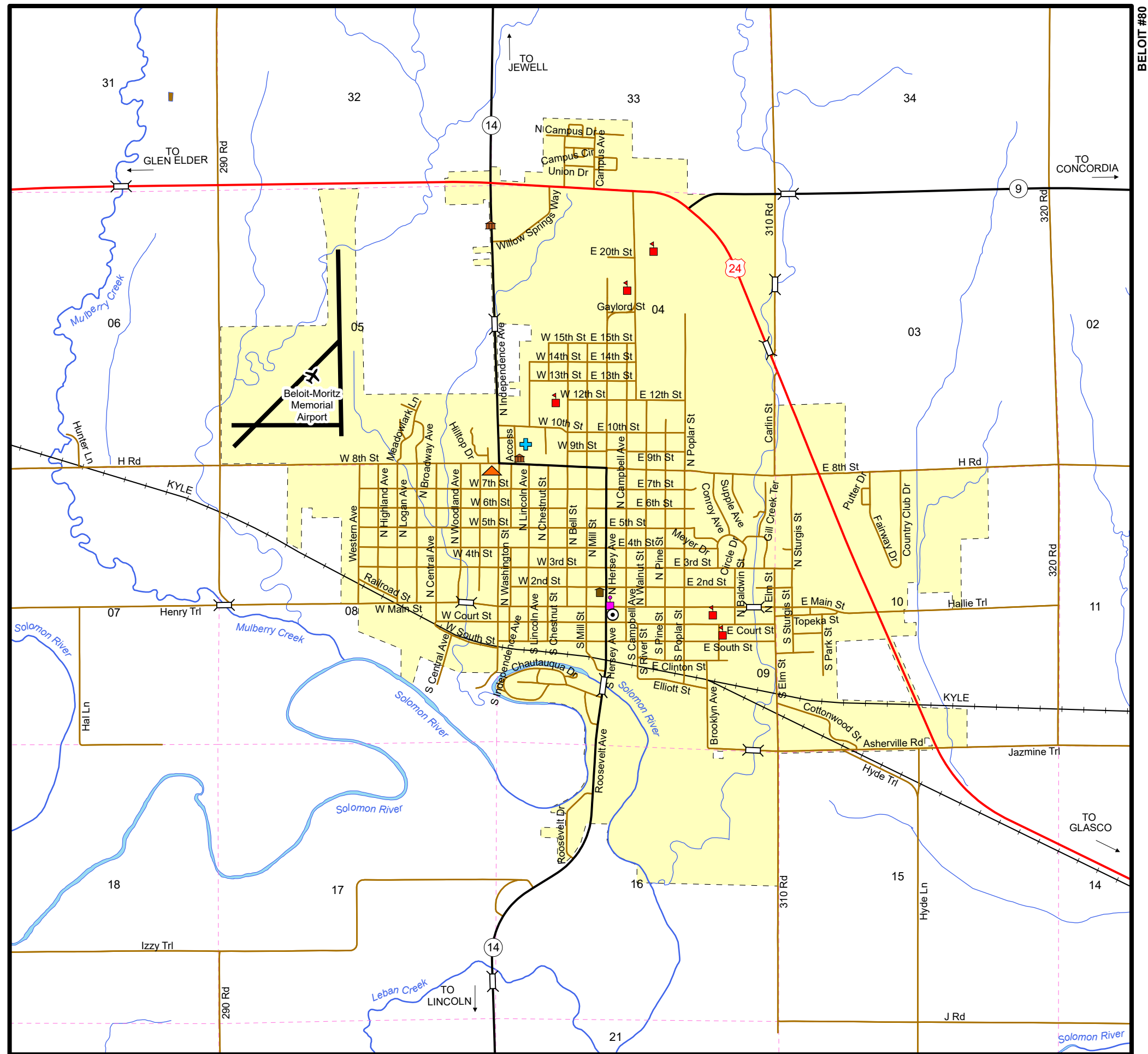
KANSAS POPULATION  
as certified to the Secretary of State  
by the Division of the Budget  
on July 1st, 2022



Kansas Regional Coordinate System (KRCS)  
KRCS 06 Beloit NAD 1983 2011 TM US Feet



KDOT makes no warranties, guarantees, or representations for accuracy of this information and assumes no liability for errors or omissions.



BELOIT #80

BELOIT #80