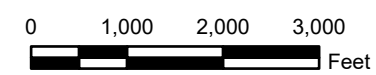


- HIGHWAY MARKERS**
- Interstate Numbered Highway
 - Kansas Turnpike Authority
 - U.S. Numbered Highway
 - State Numbered Highway
- HIGHWAY CLASSIFICATIONS AND OTHER ROADS**
- Interstate
 - Kansas Turnpike (KTA)
 - U.S. Highway
 - State Highway
 - Street or Public Road
 - Bike Trail
 - Railroad
- BOUNDARIES**
- County Boundary
 - State Boundary
 - Section Line
 - City Park
 - Incorporated City Limit
 - Military Fort Boundary
 - Indian Reservation
- MAP SYMBOLS**
- School
 - Hospital
 - City Hall
 - County Court House
 - Airport
 - Roundabout
 - Post Office
 - KDOT Office
 - Museum
 - Low Water Crossing (Historic Location)
 - Bridge



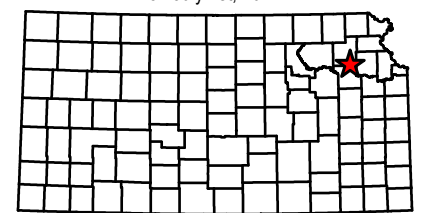
CITY OF
HOYT
JACKSON COUNTY, KANSAS

PREPARED BY THE
KANSAS DEPARTMENT OF TRANSPORTATION
BUREAU OF TRANSPORTATION PLANNING
IN COOPERATION WITH THE
U.S. DEPARTMENT OF TRANSPORTATION
FEDERAL HIGHWAY ADMINISTRATION



March 2023
Population: 599

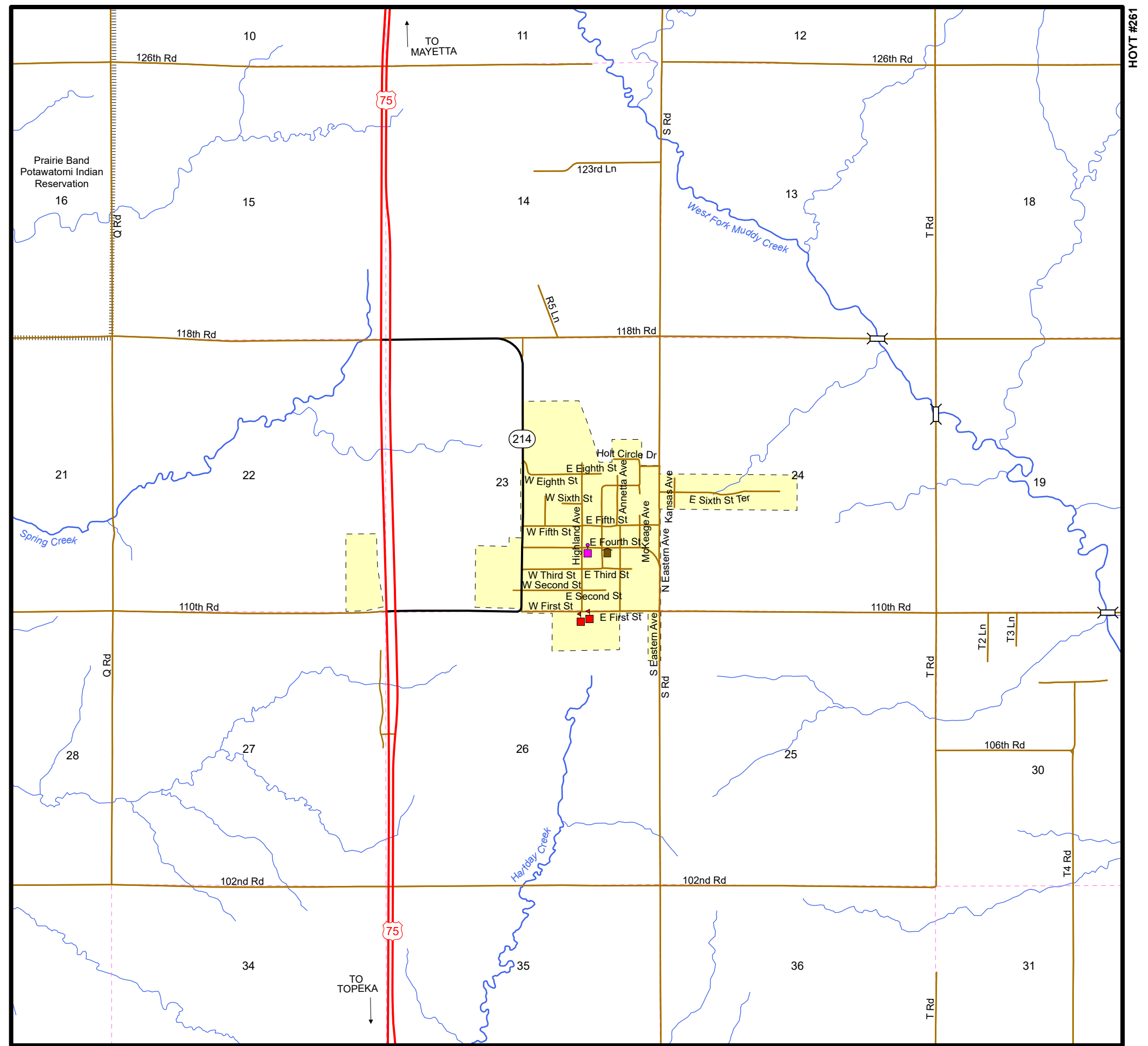
KANSAS POPULATION
as certified to the Secretary of State
by the Division of the Budget
on July 1st, 2022



Kansas Regional Coordinate System (KRCS)
KRCS 10 Atchison NAD 1983 2011 LCC US Feet



KDOT makes no warranties, guarantees, or representations for accuracy of this information and assumes no liability for errors or omissions.



HOYT #261

HOYT #261